














**LLWYBR BEICIO MYNYDD DIWEDDARIAD**  
**MTB TRAIL UPDATE**

**CYHOEDDWDYD AR: ISSUED: 24/06/21**

	<p><b>CYNGHORI / ADVISE</b></p>
	<p><b>CYNGHORI / ADVISE</b></p>
	<p><b>AR GAU / CLOSED</b></p>
	<p><b>CYNGHORI / ADVISE</b></p>
	<p><b>AGORED / OPEN</b></p>
 	<p><b>GWYRO / DIVERSION</b></p>
 	<p><b>GWYRO / DIVERSION</b></p>
	<p><b>GWYRO / DIVERSION</b></p>
	<p><b>GWYRO / DIVERSION</b></p>
<p><b>Afan Bike Park</b></p>	<p><b>AGORED / OPEN</b></p>



**CYHOEDDWDYD AR: ISSUED: 24/06/2021**

**ARGYFWNG AR Y LLWYBRAU**

**Ffoniwch 999 a gofyn am yr Heddlu.**

**Gwnewch gofnod o'r rhan o'r llwybr dan sylw neu o rif y postyn arwyddo agosaf.**

**Mae signal ffonau symudol yn anghyson ar yr holl lwybrau.**

**EMERGENCY OUT ON THE TRAILS?**

**Phone 999 and ask for the Police.**

**Make a note of the trail section or number of the closest way marker post.**

**NOTE; Mobile phone coverage is patchy throughout the trail network.**

**Llwybr Beicio Mynydd Diweddariad nodyns:  
MTB Trail Update Notes:**

<b>Nodyn</b>	<b>Note</b>	<b>Information</b>
<b>Rhyslyn Car Park &amp; Forest Road Closure</b>		➤ Rhyslyn Car Park & Forest Road are scheduled for closure from Monday 28 <sup>th</sup> June 2021 for a period of up to 12 weeks. Please adhere to trail diversions map and follow all Green & White diversion arrows on site. More in depth information is available on the Natural Resources Wales website. Trails affected; Rookie Green, Rookie Blue, Y Wal, W2 Lower Link & Rheilffordd.
<b>Blue Scar &amp; Penhydd</b>		➤ All riders on Blue Scar & Penhydd, please be aware of forest timber haulage using the Afan forest roads, whilst harvesting operations are carried out in the area.
<b>Blue Scar Mandril &amp; In Bye</b>		➤ Please slow down between berms on Mandril, until trail maintenance work is carried out. Please follow safety signage and slow down before final berm on In Bye, until trail maintenance work is carried out.
<b>Skyline South Pit</b>		➤ The South Pit section of Skyline is currently closed for harvesting operations. Please follow waymarked diversions, and all health & safety signage on site.
<b>Blade &amp; Skyline</b>		➤ Please be aware that we are carrying out major improvement works to the Skyline & Blade-shared trails, under the Skyline Reinstatement Project, to get this trail open for peak season. Various sections of Skyline & Blade will be closed / diverted by our trail contractors. Please follow all safety signage on site and stop when told to do so by banks persons.
<b>W2 Black Run &amp; White's Level Goodwood Boardwalks</b>		➤ For Health & Safety reasons, we have closed both the W2 Black Run & White's Level Goodwood Boardwalks until they are replaced, as part of the Boardwalk Renewal Project. Please follow waymarked diversions until works are completed.
<b>Y Wal – 373 &amp; 374</b>		➤ Please be aware of closures to 373 & 374 of Y Wal trail, for harvesting operations. Please follow diversions in place from Piccadilly to Graveyard, for your own health & safety.

***Diolch am eich cydweithrediad! Thanks for your cooperation!***

**DIWEDD / END**